
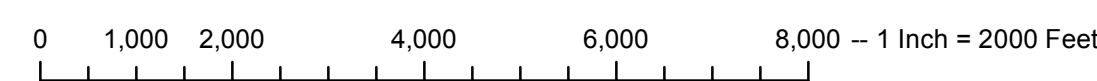
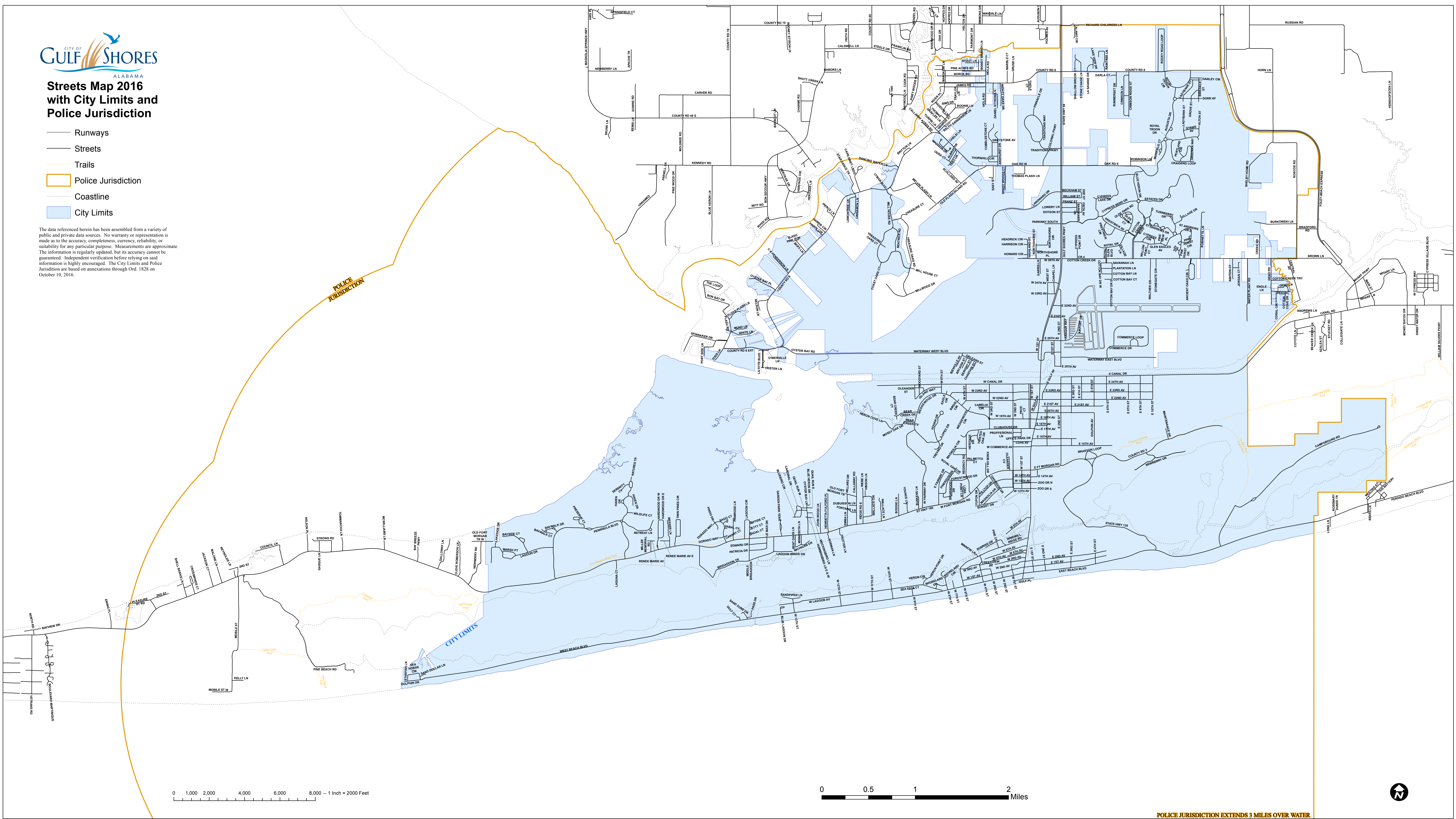




# Streets Map 2016 with City Limits and Police Jurisdiction

- Runways
- Streets
- Trails
- Police Jurisdiction
- Coastline
- City Limits

The data referenced herein has been assembled from a variety of public and private data sources. No warranty or representation is made as to the accuracy, completeness, currency, reliability, or suitability for any particular purpose. Measurements are approximate. The information is regularly updated, but its accuracy cannot be guaranteed. Independent verification before relying on said information is highly encouraged. The City Limits and Police Jurisdiction are based on annexations through Ord. 1828 on October 10, 2016.



**POLICE JURISDICTION EXTENDS 3 MILES OVER WATER**